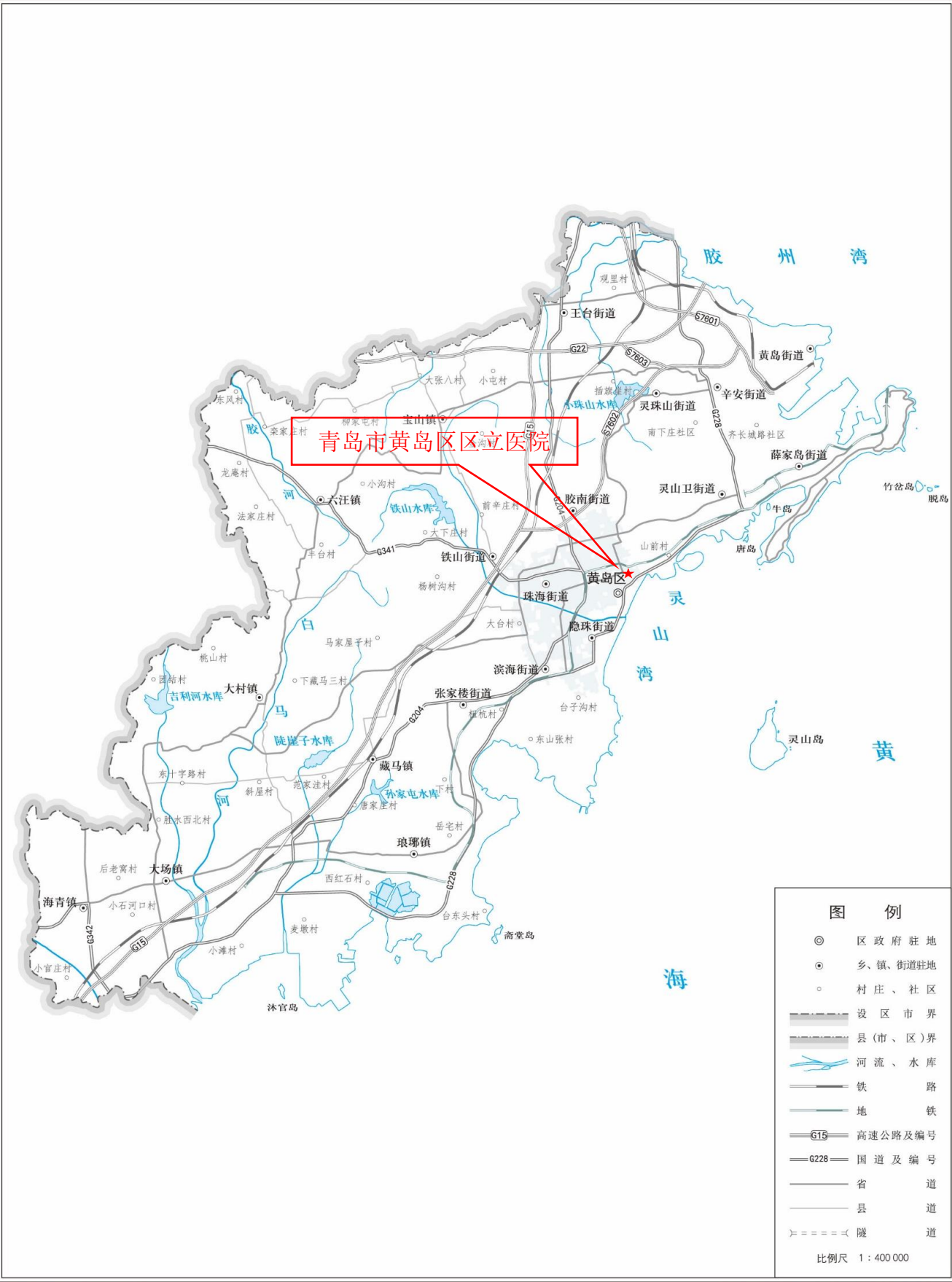


附图1 医院地理位置示意图 比例尺1：40万

黄 岛 区 地 图

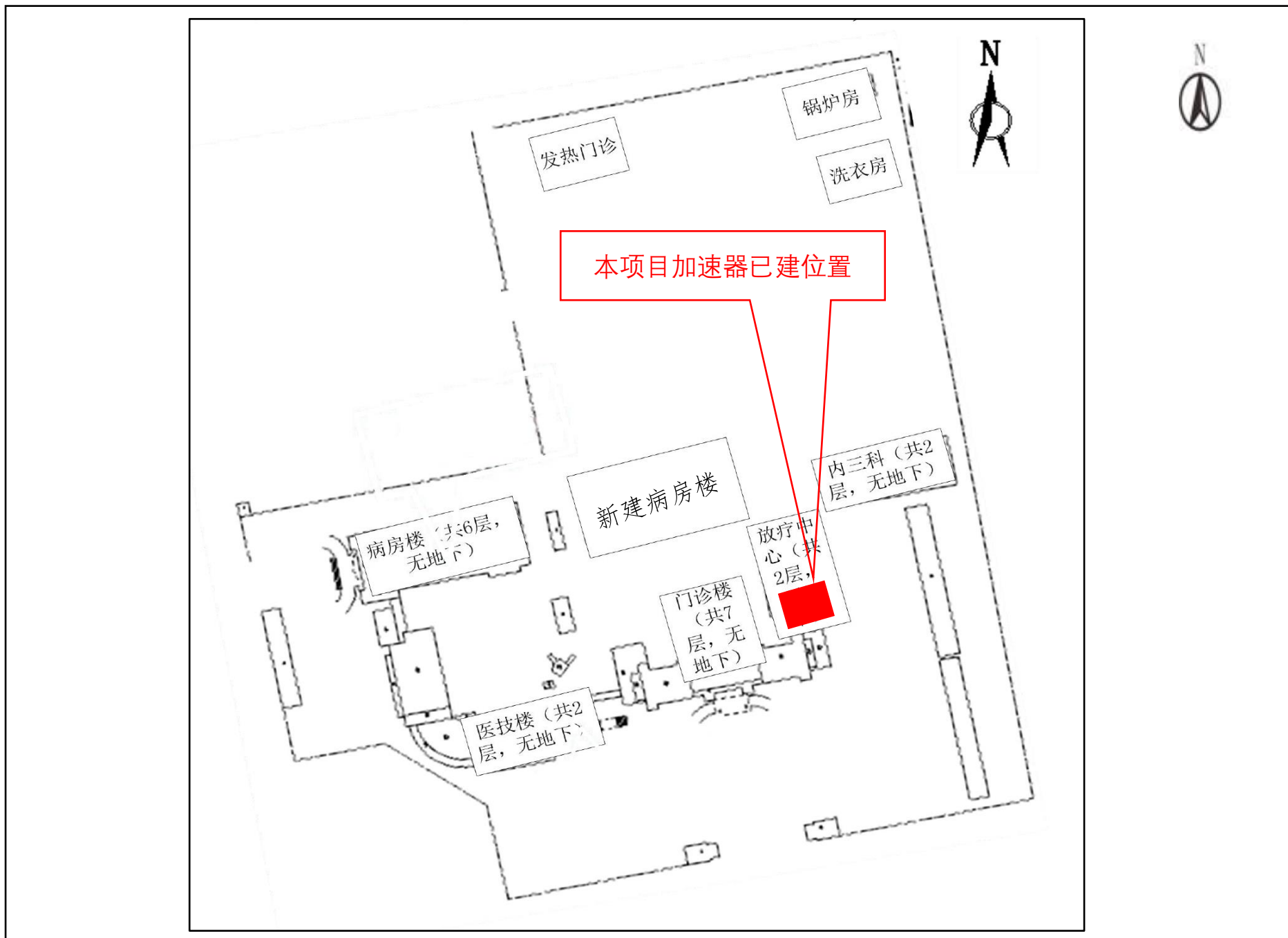
山东省标准地图

县（市、区）·基本要素版

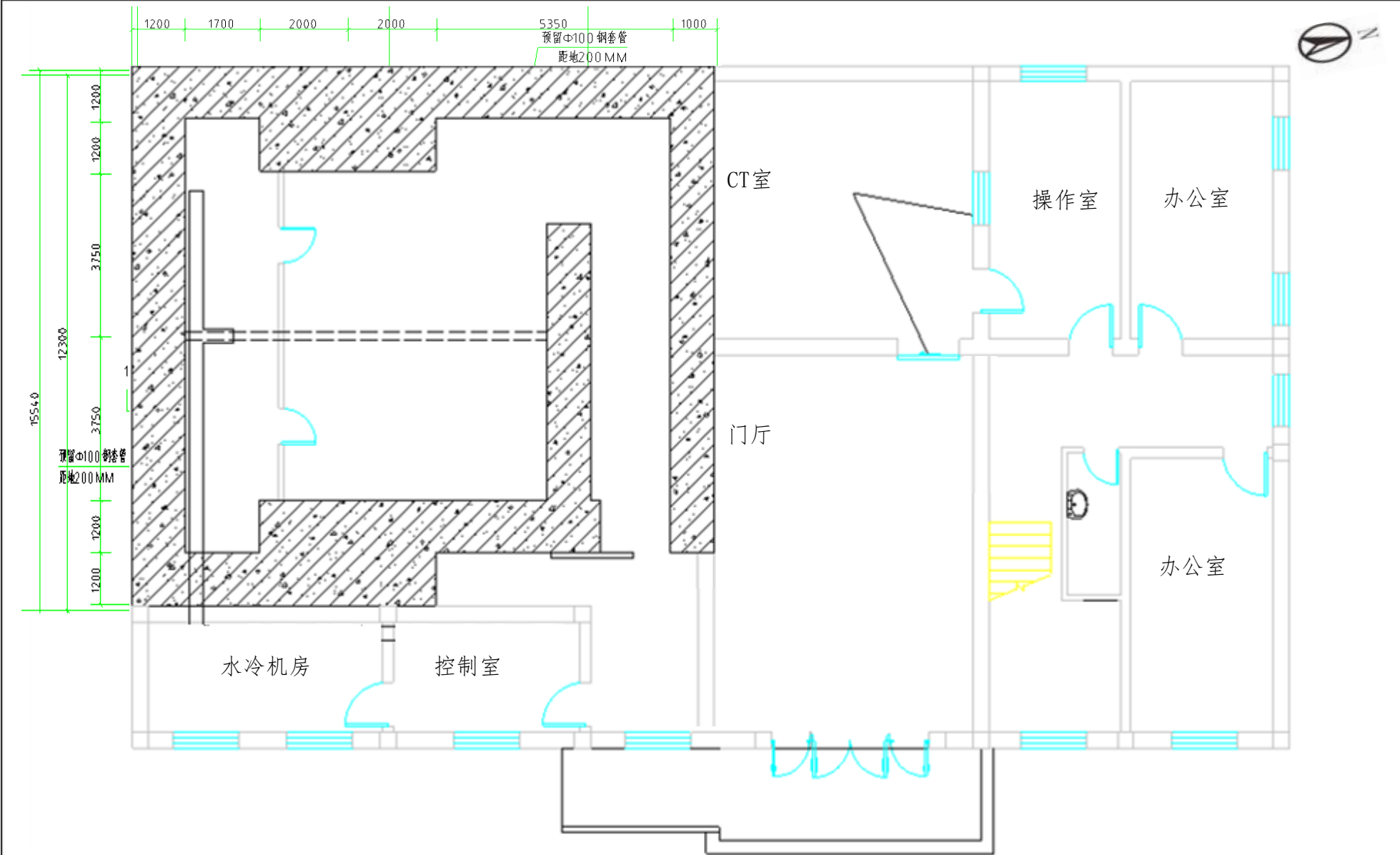


This aerial map shows the location of the project, marked by a red square and labeled "本项目加速器已建位置" (Project Accelerator Construction Location). The map includes a yellow circle indicating a "50m范围" (50m range) around the project site. Key buildings and areas are labeled in yellow boxes: "新建病房楼" (New Ward Building), "内三科" (Internal Medicine Department 3), "放疗中心" (Radiotherapy Center), "门诊楼" (Outpatient Building), "病房楼" (Ward Building), "医技楼" (Medical Technology Building), and "停车场" (Parking Lot). Surrounding landmarks include "青大附院" (Qingdao University Affiliated Hospital), "阳光大厦" (Sunshine Building), "黄岛区国内经合办" (Huangdao District Domestic Economic Cooperation Office), "胶南市硬笔书法家协会" (Jiaonan City Hard Pen Calligraphy Association), "青岛黄岛区总工会" (Qingdao Huangdao District Federation of Labor Unions), "中国建设银行青黄黄岛支行" (China Construction Bank Qingdao Huangdao Branch), "中国电信北京路营业厅" (China Telecom Beijing Road Business Hall), "青岛西海岸新区城市开发局" (Qingdao West Coast New Area Urban Development Bureau), "警务实室" (Police Office), "双珠路" (Shuangzhu Road), "朝阳山路" (Chaoyangshan Road), "西海岸壹号" (West Coast No. 1), "母婴国际广场" (Mother and Baby International Plaza), and "车铃" (Car Bell). A north arrow is located in the top right corner.

附图3 医院总平面图 比例尺1: 1800



附图4 放疗中心平面布置示意图比例尺1：100



附图4 放疗中心剖面布置示意图 比例尺1: 100

